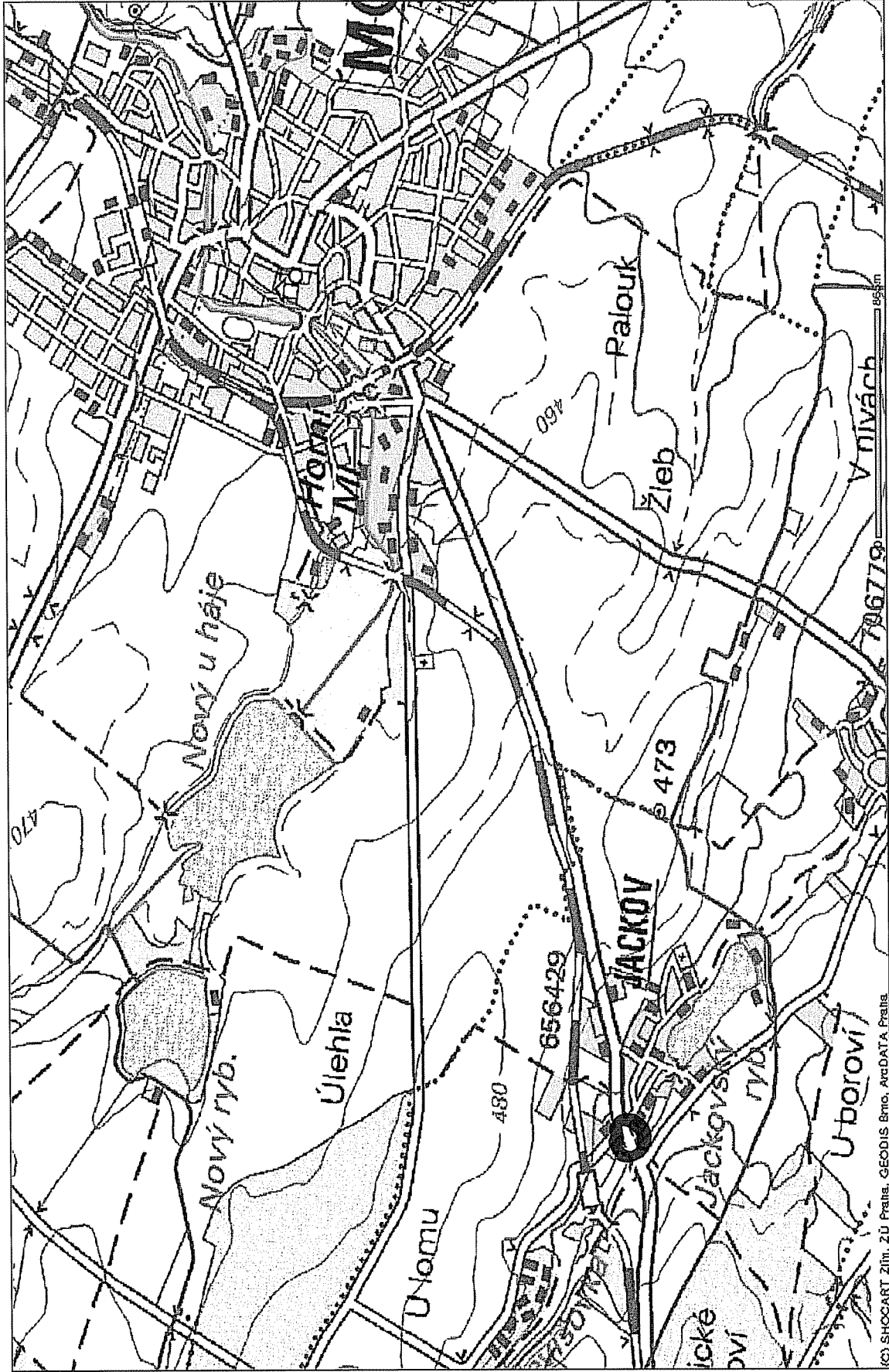


Vytvořeno
dne 26.
dubna
2011

Prohlížeč map ArcIMS HTML



(C) SHOCART Zlín, ZÚ Praha, GEODIS Brno, AXC/DATA Praha



127/2

11
128

288/35

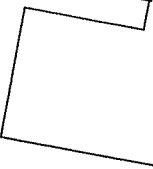
(288/36)

288/5

82/2

288/34

11



288/33

S

82/3

11
110/2

11

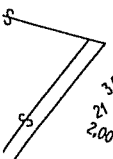
50

84/2

288/32

288/31

(288/37)



295-2779
295-2782

11
84/1

84/3

11
84/4